

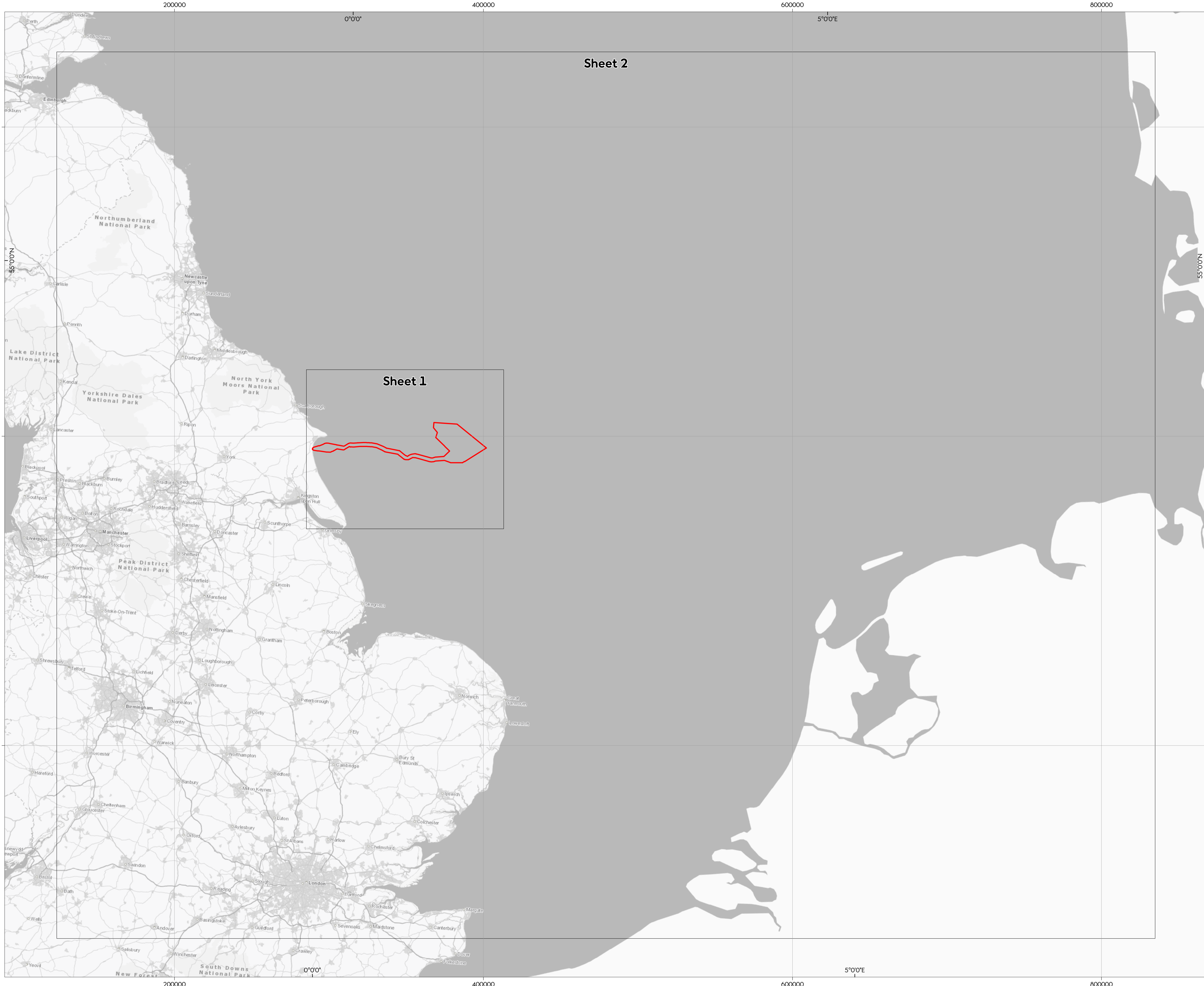


# Hornsea Project Four: Plans and Drawings

PINS Document Reference: D1.10.2  
APFP Regulation 5(2)(l)

## Volume D1, 10.2: Offshore Statutory and Non-Statutory Nature Conservation Sites

Prepared	David Brooks, Ørsted, June 2021
Checked	Hannah Towner-Roethe, Ørsted, June 2021
Accepted	Keith Lynch, Ørsted, June 2021
Approved	Jamie Baldwin, Ørsted, June 2021
Doc No:	D1.10.2
Version:	B





Sheet 2

Sheet 1

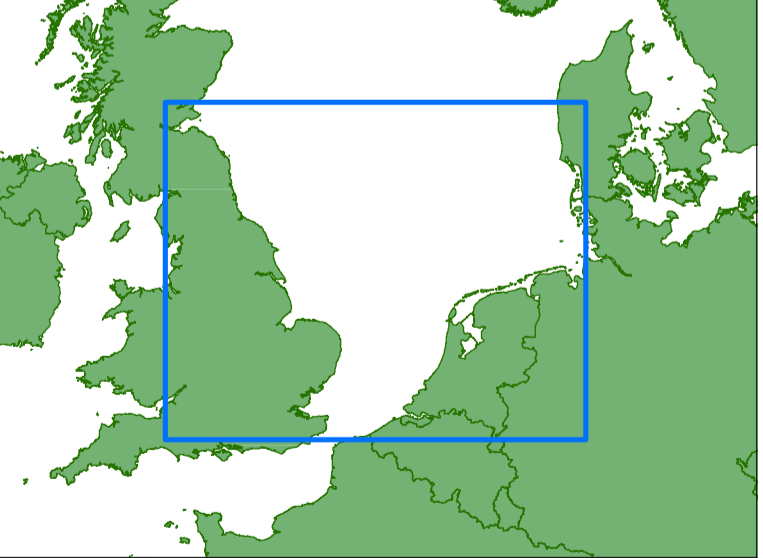
# Hornsea Project Four Offshore Wind Farm

## Offshore Statutory and Non-Statutory Nature Conservation Sites Index Sheet

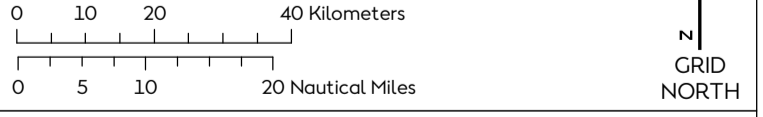
APFP Regulations Reference - 5(2)(b) Application Document Number - D1.10.2

-  Sheet Boundary
-  Order Limits (Offshore)

Sources:  
 Service Layer Credits: Contains OS data © Crown Copyright and database right 2020.  
 © Crown copyright and database rights (2020) Ordnance Survey 0100031673. All rights reserved.



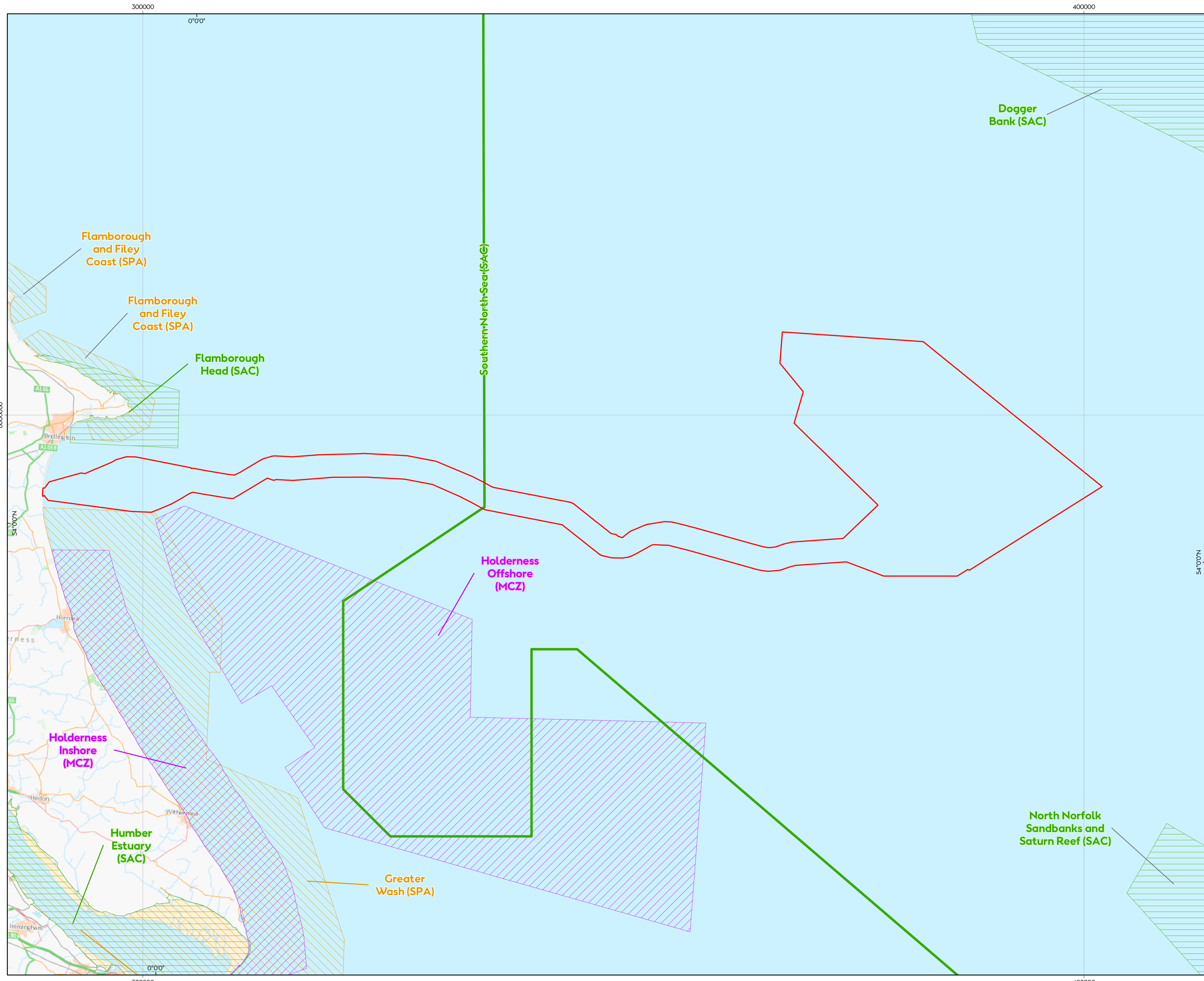
Coordinate system: ETRS 1989 UTM Zone 31N  
 Vertical reference: LAT  
 Scale @ A1: 1:1,100,000



REV	REVISION	DATE
A	Final Issue for PER	24/06/2021
B	Updated following PER consultations, for DDD	14/09/2021
C	Revised Array Area to northwest corner	14/09/2021

Offshore Statutory and Non-Statutory Nature Conservation Sites - Index Sheet  
 Document no: HOW040252  
 Created by: XDAO  
 Checked by: HATOW  
 Accepted by: KELLY  
 Approved by: JAMIB





# Hornsea Project Four Offshore Wind Farm

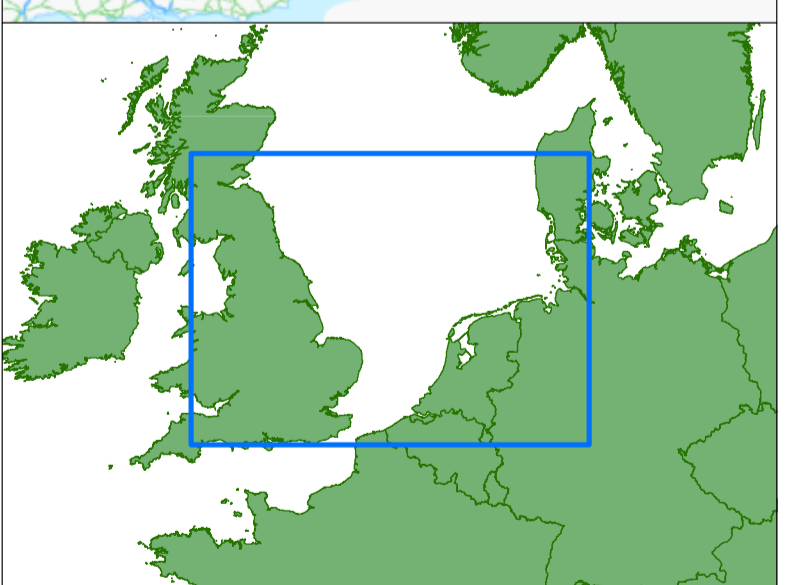
## Offshore Statutory and Non-Statutory Nature Conservation Sites

### Sheet 1 of 2

APFP Regulations Reference: 5(2)(b) Application Document Number: D1.10.2

- Order Limits (Offshore)
- Special Area of Conservation (SAC) (NCC)\*\*
- Southern North Sea SAC (NCC)\*\*
- Marine Conservation Zone (MCZ) (NCC)\*\*
- Special Protection Area (SPA) (NCC)\*\*

Sources:  
 \*Renders Marine Institute (2020).  
 \*\*Contains Joint Nature Conservation Committee data © copyright and database right (2020).  
 Service Layer Credits: Contains OS data © Crown Copyright and database right (2020).  
 © Crown copyright and database rights (2020) Ordnance Survey 0100031673. All rights reserved.



Coordinate system: ETRS 1989 UTM Zone 31N  
 Vertical reference: LAT  
 Scale @ A1: 1:180,000

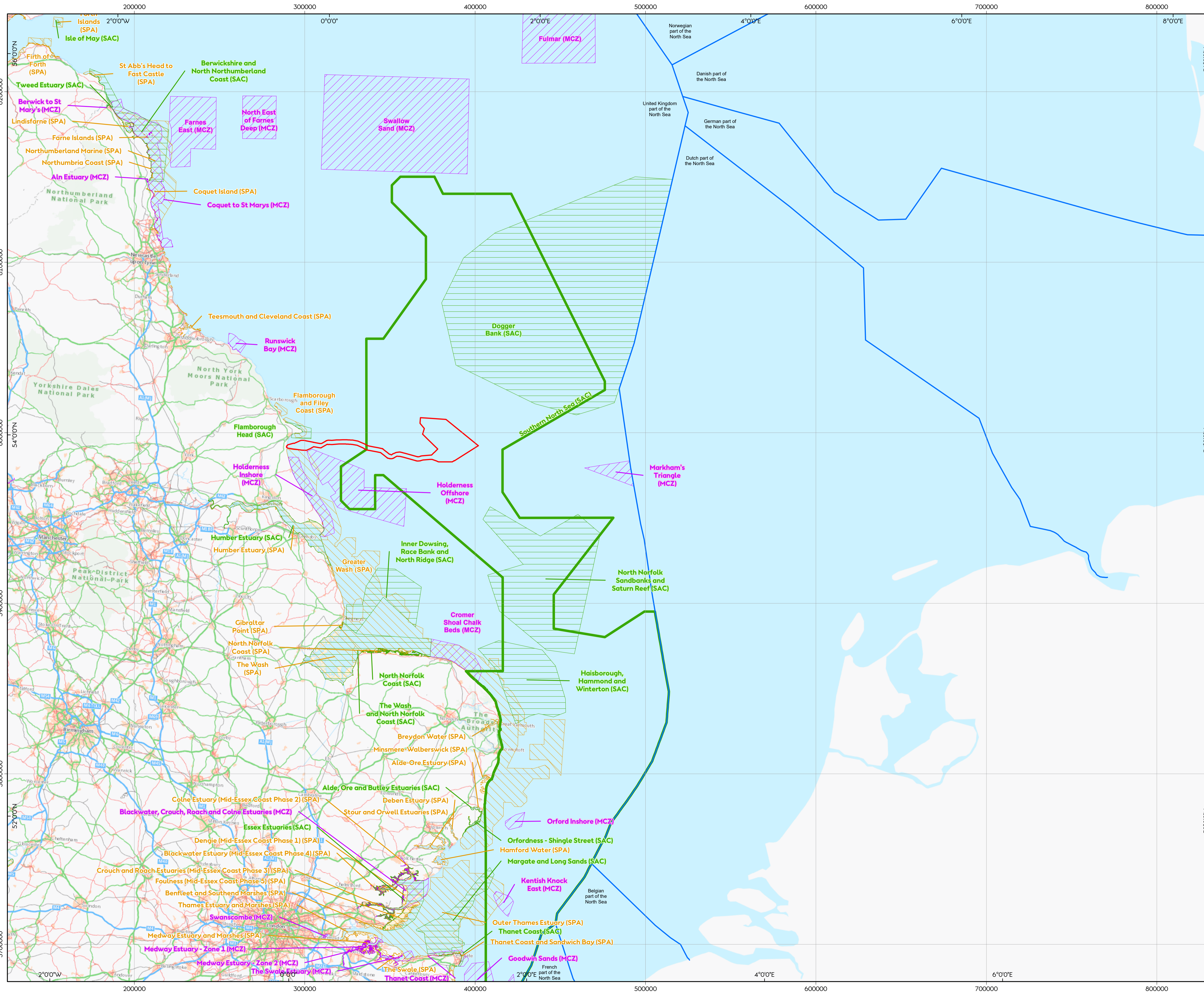
0 2.5 5 10 Kilometers  
 0 1 2 4 Nautical Miles

GRID NORTH

REV	REVISION	DATE
A	First issue for PER	09/07/2023
B	Updated following PER consultations, for DDD	14/09/2023
C	Revised Area Area in north-east corner	14/09/2023

Offshore Statutory and Non-Statutory Nature Conservation Sites  
 Document no: HOW040252  
 Created by: XDAOO  
 Checked by: HATOW  
 Accepted by: KELLY  
 Approved by: JAMIB






# Hornsea Project Four Offshore Wind Farm

## Offshore Statutory and Non-Statutory Nature Conservation Sites

### Sheet 2 of 2

- APFP Regulations Reference - S(28) Application Document Number - D1.10.2
- Order Limits (Offshore)
  - Jurisdictional Boundary (EEZ) (Flanders Marine Institute)\*
  - Special Area of Conservation (SAC) (JNCC)\*\*
  - Southern North Sea SAC (JNCC)\*\*
  - Marine Conservation Zone (MCZ) (JNCC)\*\*
  - Special Protection Area (SPA) (JNCC)\*\*



Sources:  
 \*Flanders Marine Institute (2020).  
 \*\*Contains Joint Nature Conservation Committee data © copyright and database right (2020).  
 Special Layer Credits: Contains OS data © Crown Copyright and database right 2020. © Crown copyright and database rights (2020) Ordnance Survey 0100033673. All rights reserved.

